
Images of Change
Images of Continuity
A portrait of the interaction
of land and community in four
Alaskan towns

The images of change project is made possible in part from funds provided by the Alaska Humanities Forum, the National Endowment for the Humanities and the University of Alaska, Fairbanks.

Credits

Terrence MacTaggart.....Project Director

Jon M. Nielson.....Historian, Script Writer and Narrator

Thomas Oates.....Photographer










CHEVRON






MODERN
CAFE













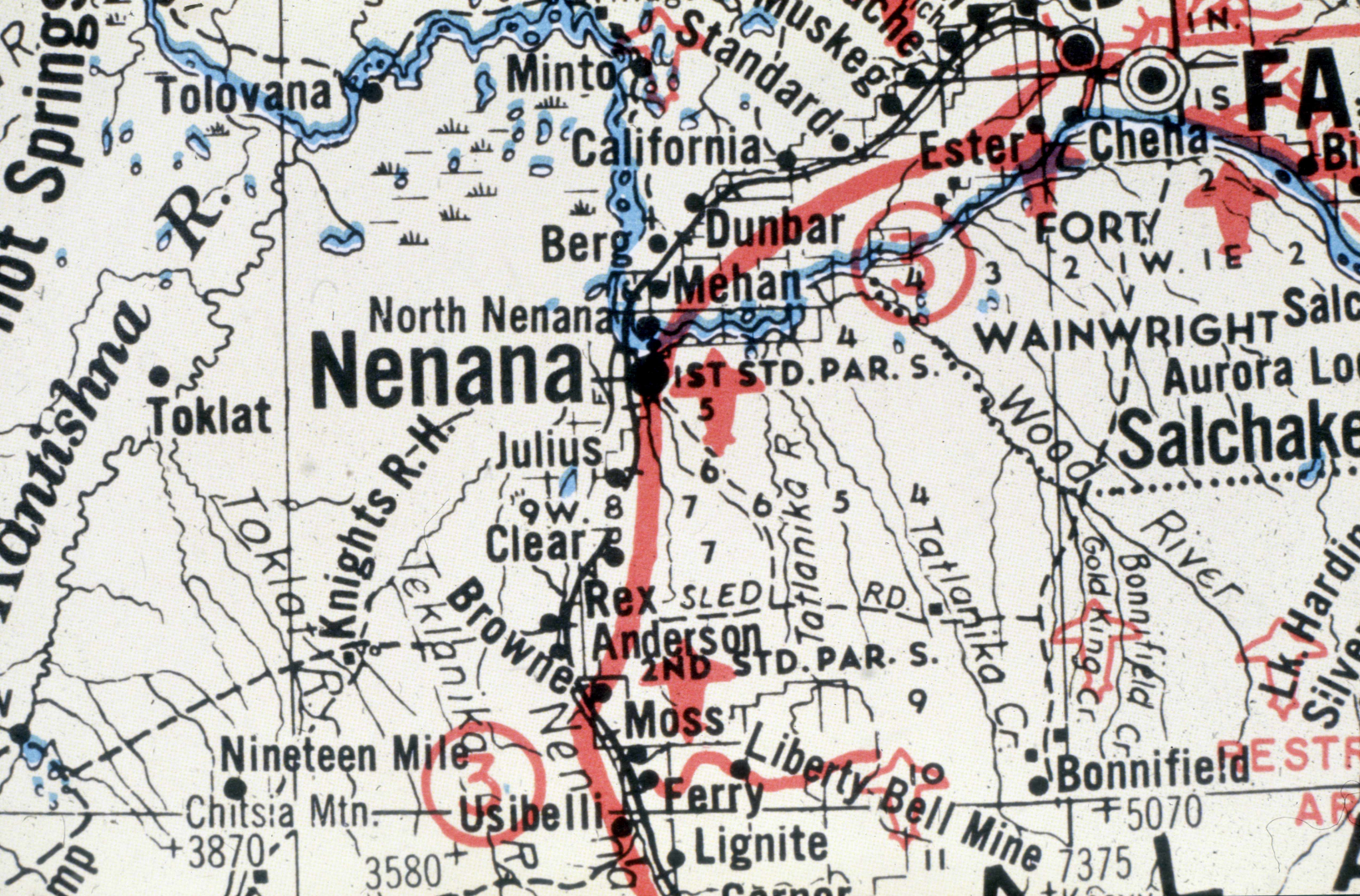

Tolovana
Minto
Standard
Muskeg
California
Ester
Cheha
FA
Berg
Dunbar
FORT
Mehan
North Nenana
Nenana
1ST STD. PAR. S.
WAINWRIGHT
Salc
Aurora Lo
Salchake
Toklat
Julius
Knights R.H.
Wood River
Clear
Rex
SLED RD.
Tatlanika R.
Tatlanika Cr.
Gold King Cr.
Bonnifield Cr.
Lk. Hardin
Browne
Anderson
2ND STD. PAR. S.
Moss
Nineteen Mile
Liberty Bell Mine
Bonnifield
Chitsia Mtn.
Usibelli
Ferry
Lignite
3870
3580
5070
7375
Toklat R.
Teklanika R.
Nenana R.
Antishna R.
Hot Springs










BROWNHOIST




U.S.
U.S.
No 4






U.S.
U.S.


WAREHOUSE N°4






HERN
FAIRBANKS CLOTHING CO.
FAIRBANKS CLOTHING CO.
LIMIT
J. HARRISON
DRY GOODS
COONEY
HOTEL


TELEPHONE
EXCHANGE






















CHEVRON
Gasoline






7 HYSTER
SHEETROCK
FIRECODE


BUCYRUS
ERIE
RR
47
3 12 06
BOB








NENANA
ALASKA
RAILROAD
10346














SEWARD
Homer
Seldovia
Kenai
Soldotna
Nikiski
Nikishka
Boulder Pt
Salamatof
Kasilof
Kasilof Jct.
Ninilchik
Ninilchik Jct.
Anchor Pt.
Pt. Redoubt
Pile Bay
Chinitna Bay
Kamishak Bay
Augustine I.
Amakdedori
Chenik
Alsworth
Snug Harbor
Tuxedni Bay
Chisik I.
Iliamna Vol.
Mt. Redoubt
Double Pk.
Black Pk.
Telaquana Mtn.
Kustatan
Trading Bay
Moose Pt.
Kalgin I.
Harriet Pt.
Kenai Mts.
Kenai Range
Kenai Lake
Kenai Fjords Nat'l.
Kenai Nat'l.
Moose Range
Forest Bdy.
Tustumena
Skilak
Resurrection Bay
Aialik Bay
Aialik C.
Granite I.
Seal Rks.
Cleare
Tutka B.
Pile Driver Cove
Port Graham
English Bay
Naval Res.
Chrome
Nuka I.
Nuka Bay
Nuka Pt.
Nuka Pts.
Front Pt.
Gore Pt.
Port Dick
Rocky B.
East Chugach I.
Portlock
Ragged I.
Pye Is.
Outer I.
Cape Resurrection
Harris Bay
Cloudy C.
Elizabeth I.
Chugach Islands
Nord I.
Peri I.
Ushagat I.
W. Amatuli I.
E. Amatuli I.
Sud I.
Barren Is.
Shaw I.
Sukoi B.
C. Douglas
Douglas Reef
Mt. Douglas
Dark I.
Eagle Bay
Kiukpalik I.
Pt. Banks
Port Chatham
Augustine I.
Ursus Cove
Bruin B.
Lake Iliamna
Iliamna Bay
Chinitna Pt.
C. Ninilchik
C. Starichkof
Fritz Creek
Anchor Pt.
Deep Creek
Johnson R.
Red R.
Crescent R.
Kustatan R.
Arthur R.
Ingersol R.
Tikotkila R.
Clark R.
Current Cr.
Twin Lakes
Trashibiune L.
Quoise L.
Iliamna Vol.
Mt. Redoubt
Harding Ice Field
Bear Glacier
Sawmill Bay
Crab Bay
Port Crawford
Port Ashton
Port Oceanic
Latouche
Evans
Green I.
Thumb B.
Drier Bay
Knight I.
Montague
Soundview
Zaikoff B.
Patton B.
Wooded
Whidbey
Puget
C. Junken
Elrington
La Touche I.
Montague I.
Esther
Dutch Group
N. Dutch I.
Perry I.
Peak I.
Naked I.
Kinikilik
Golden
Axel Lund I.
Olsen
Fairmount
Glacier I.
Whittier
Granite Mine
Moraine
Portage
Girdwood
Indian
Sunrise
Hope
Saxton
Gilpatricks
Quartz Jct.
Gleason
Tunnel
Grandview
Hunter
Johnson
Moose Pass
Lawing
Primrose
Lakeview
Woodrow
Divide
Crown Pk.
Chenega
Falls Bay
Port Nellie Juan
Thomas & Bass
Crafton I.
Smith I.
Prince William Sound
Hope
Sunrise
Portage
Moraine
Whittier
Esther
Dutch Group
Peak I.
Naked I.
Kinikilik
Golden
Glacier I.
Fairmount
Olsen
Axel Lund I.
Granite Mine
Girdwood
Indian
Saxton
Gilpatricks
Quartz Jct.
Gleason
Tunnel
Grandview
Hunter
Johnson
Moose Pass
Lawing
Primrose
Lakeview
Woodrow
Divide
Crown Pk.
Chenega
Falls Bay
Port Nellie Juan
Thomas & Bass
Crafton I.
Smith I.
Prince William Sound
Knight I.
Montague
Drier Bay
Thumb B.
Green I.
Port Oceanic
Latouche
Evans
Soundview
Zaikoff B.
Patton B.
Wooded
Whidbey
Puget
C. Junken
Elrington
La Touche I.
Montague I.
C. Cleare
Esther
Dutch Group
N. Dutch I.
Perry I.














P.S. Hunt
9/1/90
HOMER, ALASKA.


P.S.HUNT
C1272.
RY BUILDINGS HOMER, ALASKA.




















27735
MERIT
AK 8498












2036I
Love is contagious...
we got it from one another














SALTY DAWG SALOON
DOGS PLEASE


For Sale
ready to build
65 LOT DEVELOPMENT
PLAT, ROAD, UTILITIES
Approved by City of Homer
NEAL & CO. INC.
BOX 393
235-8141












Lucky Shot
Eska
Sutton
Palmer
Matanuska
Sheep Mtn Inn
Chickaloon
Matanuska
GLENN
CHUGACH
MT. WITHERSPOON
MT. MARCUS BAKER
MT. GOODE
Mt. Gannett
Mt. Gilbert
Mineral Cr.
Tonsina
COPPER RIVER BASE LINE
Klutina
Tonsina
Lower Tonsina Lodge
Chitina
Ernestine
(Abandoned)
Tiekel
Strait
Ptarmigan
Wortmans
Thompson Pass
VALDEZ
Elliott
Strelna
Chokosna
Castle Pk.
Kennicott
McCarthy
Dan Cr.
May Creek
Nizina
Chitina
Hanagita
Spirit Mtn.
Klu Lakes
Hanagita Pk.
Bremner
Granite Range
Klgena R.
Bremner R.
Tazlina
Girdwood
Portage
Moraine
Whittier
Golden
Tatitlek (IND. RES.)
Landlock
Glacier I.
Esther
Kinikilik
Sunrise
Gleason
Tunnel
Nellie Juan
Port Wells
Passage
Dutch Group
Dutch I.
Perry I.
Peak I.
Naked I.
Goose
Port Fidalgo
Grotto
Ellamar
Dayville
Parshas
Nelson
Cordova Pk
Gordon Pk
Orca
Cordova
Eyak
Port Whitshed
Alaganik
Miles Glacier
HWY
WORTHINGTON GLACIER
RIDGE
Mt. STELLER
Grandview
Hunter
Johnson
Moose Pass
Lawing
Lakeview
Divide
Crown Pk.
SEWARD
PRINCE WILLIAM
SOUND
Smith I.
Cratton I.
Falls Bay
Hawkins I.
Boswell Bay
Nuchek
Montague Pt.
Knight I.
Drier Bay
Thumb B.
Green I.
Port Oceanic
Latouche
Chenega
Hinchinbrook Entr.
Hinchinbrook I.
C. Hinchinbrook
Zaikoff B.
Soundview
Seal Rks.
CHUGACH
NATIONAL FOREST
Katalla
Controller Bay
Kokinhenik
Chilkat
Bering Glacier
Robinson Mtns
Kaliakh R.
Kanak
Kayak I.
C. St. Elias
C. Yakataga
C. Suckling
Tsiu R.
Montague I.
Evans I.
Latouche
Port Crawford
Port Ashton
Sawmill Bay
Crab Bay
Port Bainbridge
Puget
C. Junken
Elrington I.
La Touche
Montague
Patton B.
Wooded Is.
C. Cleare
Whidbey Sound
FERRY
Wessels Reef
Middleton I.
Eagle Bay
Tatitlek
Ellamar
Dayville
Cordova
Eyak
Nelson
Parshas
Miles Glacier
Chilkat
Katalla
Kokinhenik
Boswell Bay
Nuchek
Hinchinbrook I.
C. Hinchinbrook
Chenega
Latouche
Seward
Palmer
Matanuska
Valdez
Tonsina
Chitina
Strelna
Bremner
Cordova
Miles Glacier
Chilkat
Katalla
Controller Bay
C. St. Elias
C. Yakataga
Middleton I.






















ALASKA
STEAMER DAY AT CORDOVA ALASKA
247-D




GRAVEL PIT AT CORDOVA, ALASKA.
P.S. HUNT
GIBSON






05






12345
90.
ABC
AF
The Dees
at Cordova




THE RED DRAGON
FREE READING ROOM



MAIN STREET
IN WINTER
CORDOVA, ALASKA

47

WINTER IN CORDOVA




CLOTHING
FOOT WEAR
HARDWARE
TOYOTA












TYPHOON
TYPHOON










ARCTURUS
CORDOVA




SEA-LAND




199 E








Admiralty Island
Angoon
Baranof Island
SITKA
Kuiu Island
Kupreanof Island
Petersburg
Wrangell
Prince of Wales Island
Revillagigedo Island
CANADA
U.S.A.
Chutine Landing
Jackson Ldg.
Gordon Mtn.
Mt. Sheppard
Mt. Ambition
Mt. Hickman
Mt. Hankin
Mt. Burkett
Mt. Cole
Mt. Knipple
Mt. Stoeckl
Mt. Willibert
Mt. Cloud
Mt. Reid
Devils Thumb
KATES NEEDLE
Fowler
Boundary (Stickeen)
Iskut River
Stikine R.
Unuk River
Portland Canal
Wrangell Mts
Coast Mts
Tongass National Forest
Misty Fiords National Monument
Wilderness
Chatham Strait
Frederick Sound
Sitka Sound
Clarence Strait
Dixon Entrance
Revillagigedo Channel
Behm Canal
Burroughs Bay
Fitzgibbon Cove
Santa Ana Cove
Unak Ldg. (Unuk)
Riverside Mines
Premier
Stewart
Hyder
Alaskindia
Zarembo Island
Rocky Pass
Port Ward
Olive Cove
Burnett Inlet
Yes Bay
Cleveland Pen.
Union Bay
Neets Bay
Loring
Orton Ranch
Sea Horse
Ratz Harbor
Myers Chuck
Thorne Bay
Kasaan
Hadley
Karta B.
Salt Chuck
Karheen
Hecata
Kelly Cove
Tuxekan
Warmchuck
Deweyville
Coffman Cove
Lake B.
Holbrook
Edna B.
C. Decision L.S.
Coronation I.
Helm Pt.
Hazy Is.
Fairway I. L.S.
Shakan
Orr Inlet
Calder
Port Beauclerc
Port Protection
Kosciusko
Pt. Baker
Port Armstrong
Little Port Walter
Big Port Walter
New Port Walter
Port Herbert
Whale Bay
Nelson Cove
Pillar Bay
Gut Bay
Security Bay
Washington Bay
Red Bluff Bay
Sagmaw Bay
Kake
Agassiz
Scow B.
Ideal Cove
Mitkof I.
Vank
Totem B.
Pt. Barrie
Portage B.
Big John B.
West Petersburg
Duncan Canal
Wrangell Narrows
Blake Chan.
Etolin Anita B.
Snow Pass
Sumner Str.
Ernest Sound
Blind Slough
Eagle Creek
Anan Creek
Anan Wildlife Observatory
Bell Island Hot Springs
Halleck Range
Chickamin River
Walker Cove
Grace Pond
Hastings Arm
Tebenkof Bay
Christian Sd.
Malmesbury Bay
Port Alexander
Port Conclusion
Port Crowley
Howard Cove
Ship Cove
C. Ommaney
C. Pole
Puffin B.
Larch B.
Byron B.
Snipe B.
Sandy B.
Crawfish Inlet
W. Crawfish Inlet
Necker B.
Necker I.
Goddard
Biorka I.
Mt. Edgecumbe
SITKA NAT. MON.
Warm Springs
Magoun Islands
Kadashan Bay
Kimsham Cove
Chichagof
C. Edwards
Tenakee
Superior
Pavlof Hbr.
Camp Shaheen
Hasselborg
Homestead
Thayer
Sumdum
Windham Bay
Sawyers Ldg.
Sunset Cove
Entrance I.
Gambier
Brothers I.
Five Fingers L.S.
Port Pybus
Hood Bay
Killisnoo
Kobal
Todd
Saook Bay
Fish Bay
Rodman Bay
Barge
Hidden Falls
Nelthushkin
Mageville
Tyee
Silver B.
Kelp B.
Chaik B.
Kanalku B.
Redoubt
Crawfish In.
Red Bluff B.
Small Arm
Great Arm
Gut Bay
Pillar Bay
Nelson Cove
Port Herbert
Big Port Walter
New Port Walter
Little Port Walter
Port Armstrong
Port Alexander
Port Conclusion
Port Crowley
Howard Cove
Ship Cove
C. Ommaney










TOTEMS AT WRANGELL ALASKA
















ORT WRANGEL BREWERY BEER HALL.
BREWERY




















35
TONS






NORTHWEST































Acknowledgements

We wish to recognize the assistance provided to the *Images of Change* Project by the following communities and individuals:

Special thanks to the communities of Cordova, Homer, Nenana, and Wrangell and the Rasmuson Library, University of Alaska, Fairbanks. Our particular thanks to the Pratt Museum, the Cordova Historical Museum, and the Wrangell Sentinel.

Community coordination and sincere interest in the project were provided by Rose Ardibson, Bob Coghill, Jack Coghill, Nelda Calhoun, Tom Church, Dick Groff, Irene Ingle, Perry Lovitt, Arlene Kranich, Martha Madsen, Ken Mason, Leslie Murray, Vega Pratt, Larry Persily, Christine Reagle, Astrid Sandstrom, Buddug Waddell, Lillian Walli and Carl Williams.

We wish to thank *Alaska Geographic, The Alaska Journal, The Alaska Sportsman* and Northwest Publishing, and Richard Veazey for photographic support and slide credits, and our appreciation to KUAC studios for technical assistance in audio production.


Images of Change
Images of Continuity
A portrait of the interaction
of land and community in four
Alaskan towns